

An aerial photograph of a tropical coastline. The top half shows rugged, green mountains with some clouds. The bottom half shows a coastline with a white sandy beach, a rocky shore, and clear turquoise water transitioning to deep blue ocean waves. A semi-transparent white box is overlaid on the middle of the image, containing the title text.

Local View

Kōloa & Po'ipū

Kōloa & Po'ipū Overview

Approximately 12% of the island wide system

Parts of the system were constructed more than 60 years ago and will be more than 80 years old by the end of the planning period



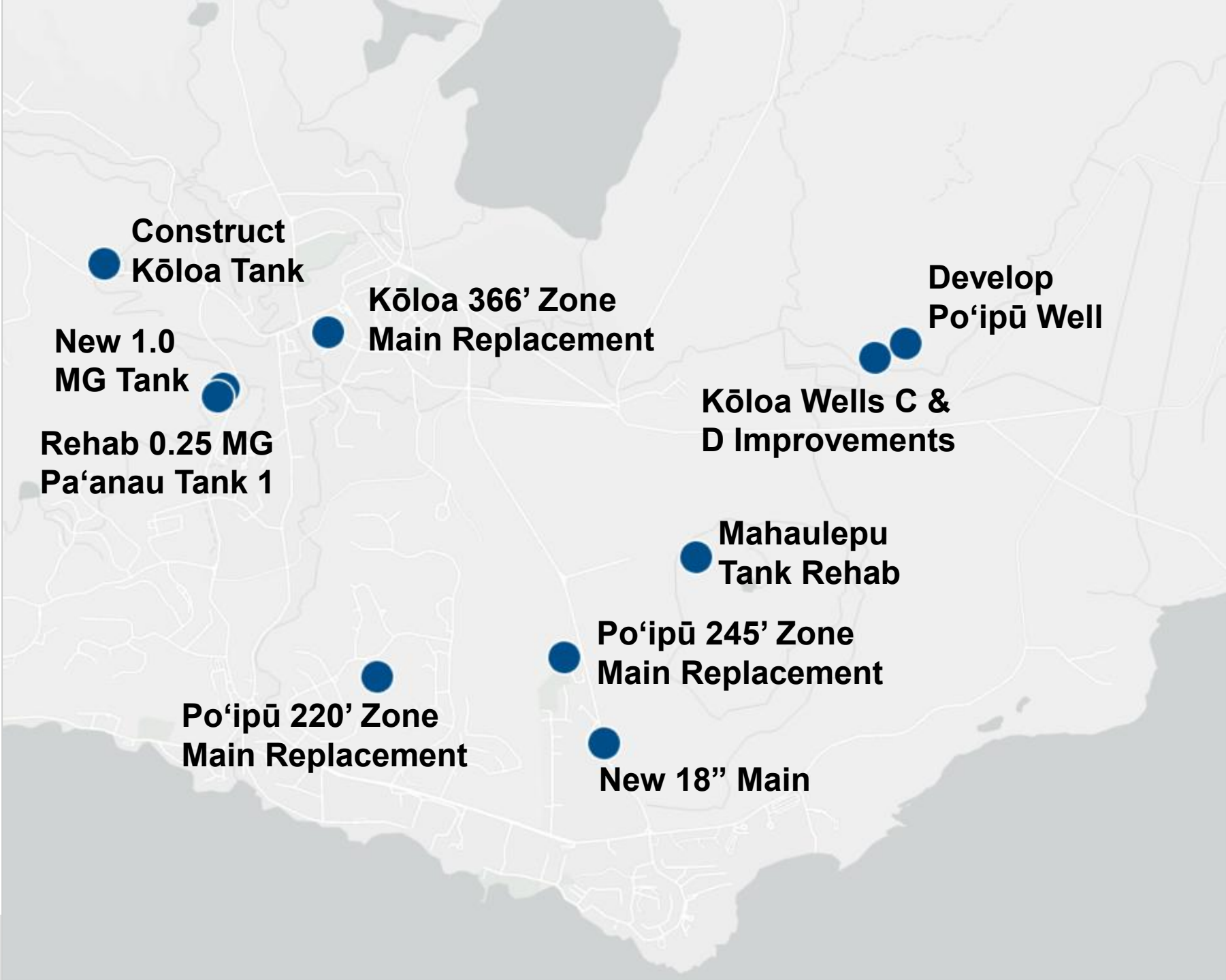
Kōloa & Po'ipū Completed Projects

*Water
infrastructure
projects
completed from
2001 - 2025*



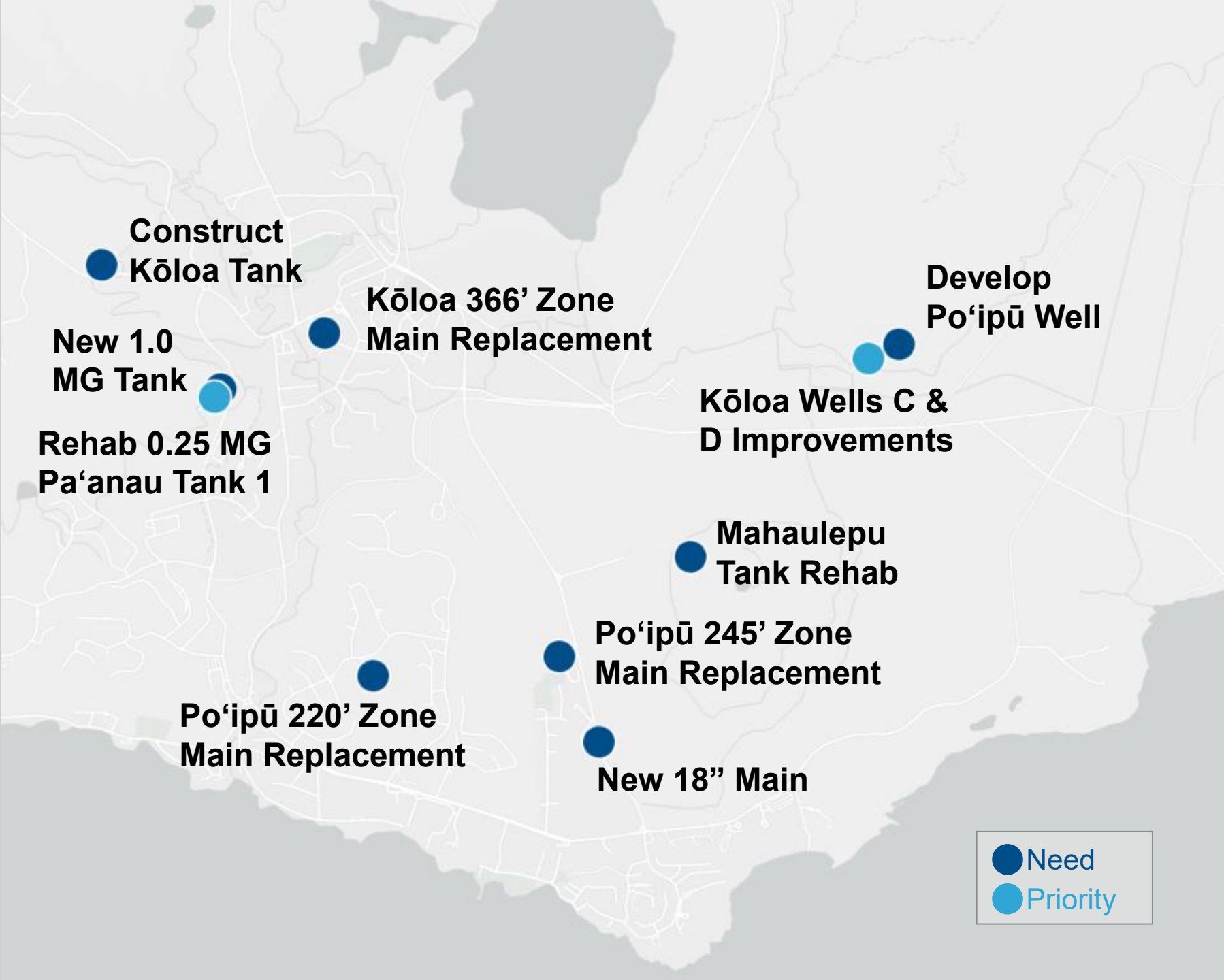
Kōloa & Po'ipū Needs

Water infrastructure project needs identified in the Water Systems Investment Plan



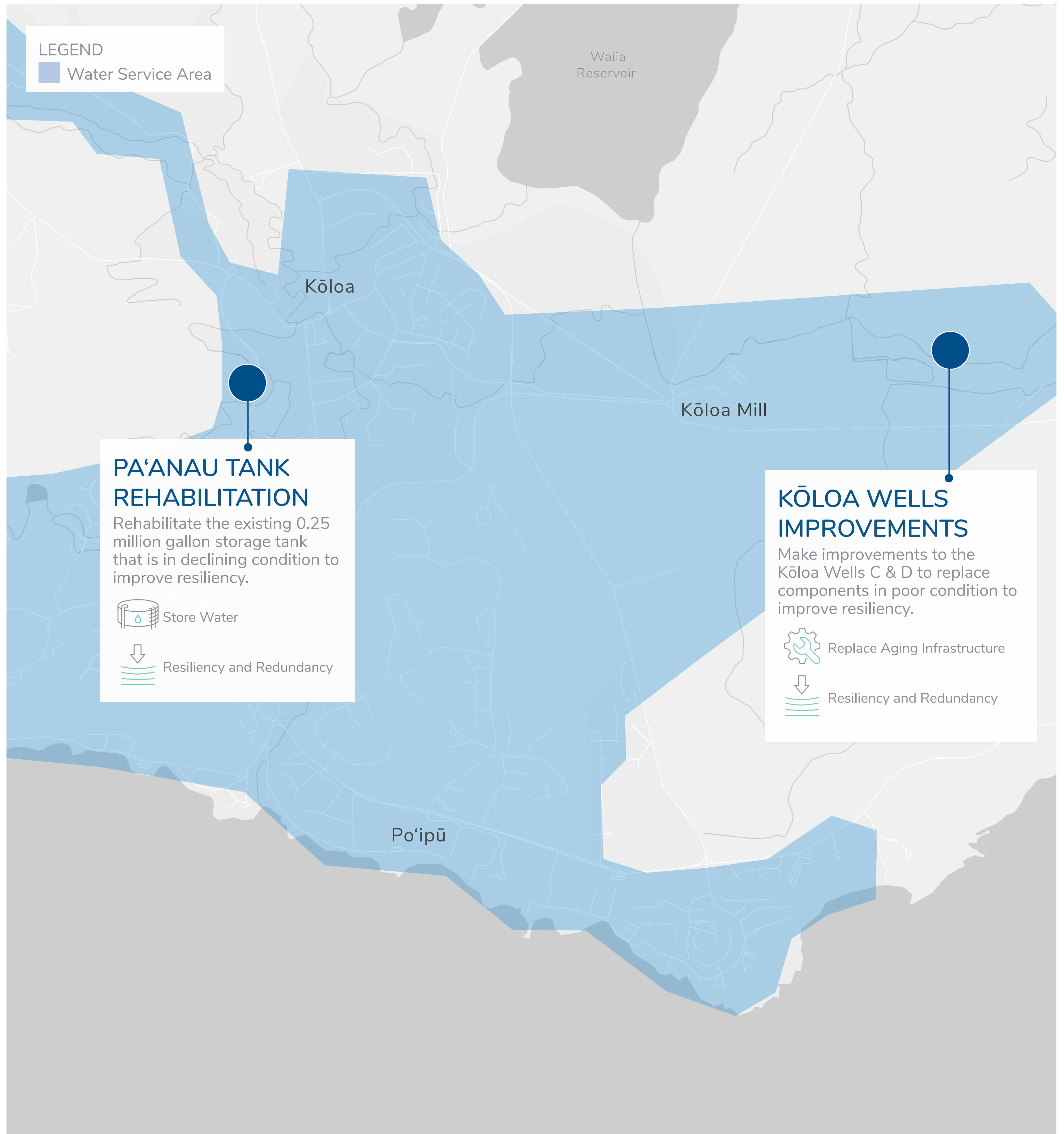
Kōloa & Po'ipū Priorities

Priority projects funded through the proposed rate increase




Example Priority Projects

Kōloa & Po'ipū



Questions or Comments?

 publicrelations@kauaiwater.org

 (808) 245-5461 8:00AM to 4:30PM,
Mon-Fri (except holidays)

Scan for
website

