

An aerial photograph of a rugged, green mountain range on the left side of the frame, overlooking a coastline. The mountains are covered in dense vegetation and have sharp, jagged peaks. Below the mountains, a white sandy beach curves along the shore, meeting the turquoise and deep blue ocean. The sky is filled with soft, white clouds. A semi-transparent white rectangular box is overlaid on the middle of the image, containing the title text.

Local View

Kīlauea & Kalihiwai

Kīlauea & Kalihiwai Overview

Approximately 7% of the island wide system

Parts of the system were constructed more than 60 years ago and will be more than 80 years old by the end of the planning period



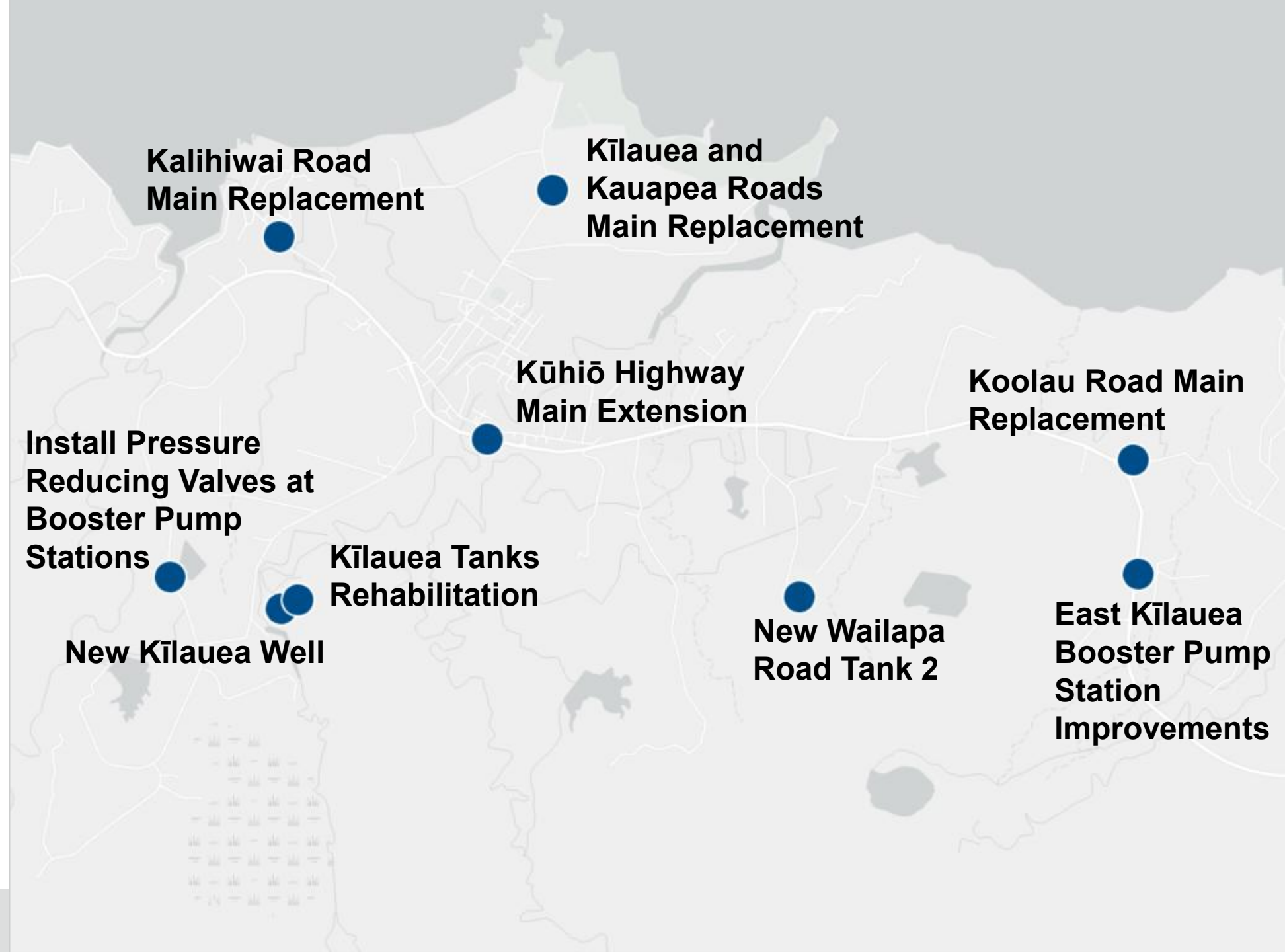
Kīlauea & Kalihiwai Completed Projects

Water infrastructure projects completed from 2001 - 2025



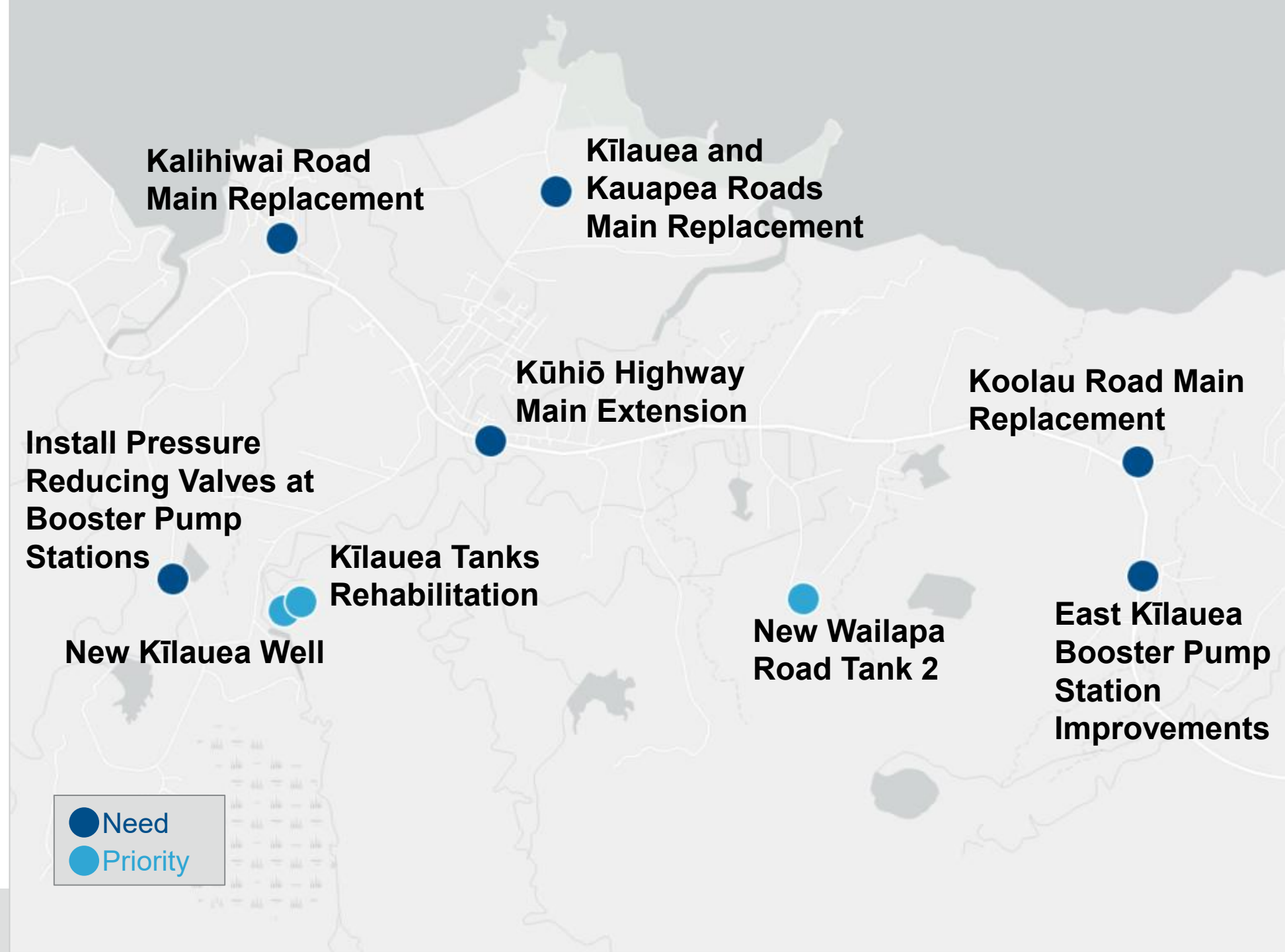
Kīlauea & Kalihiwai Needs

Water infrastructure project needs identified in the Water Systems Investment Plan

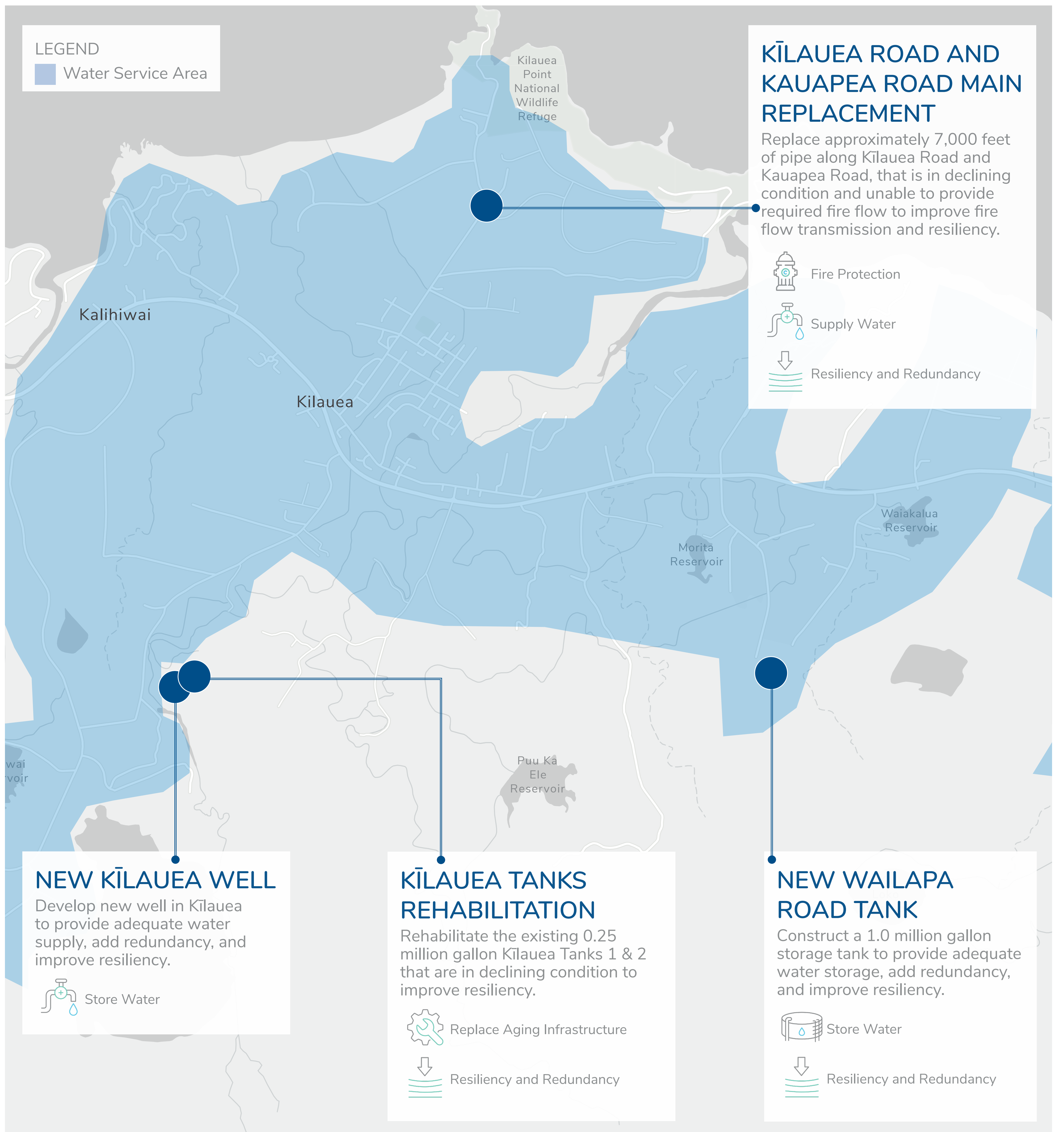


Kīlauea & Kalihiwai Priorities

*Priority projects
funded through
the proposed rate
increase*




Example Priority Projects Kīlauea & Kalihiwai



Questions or Comments?

 publicrelations@kauaiwater.org

 (808) 245-5461 8:00AM to 4:30PM
Mon-Fri (except holidays)

Scan for
website

